

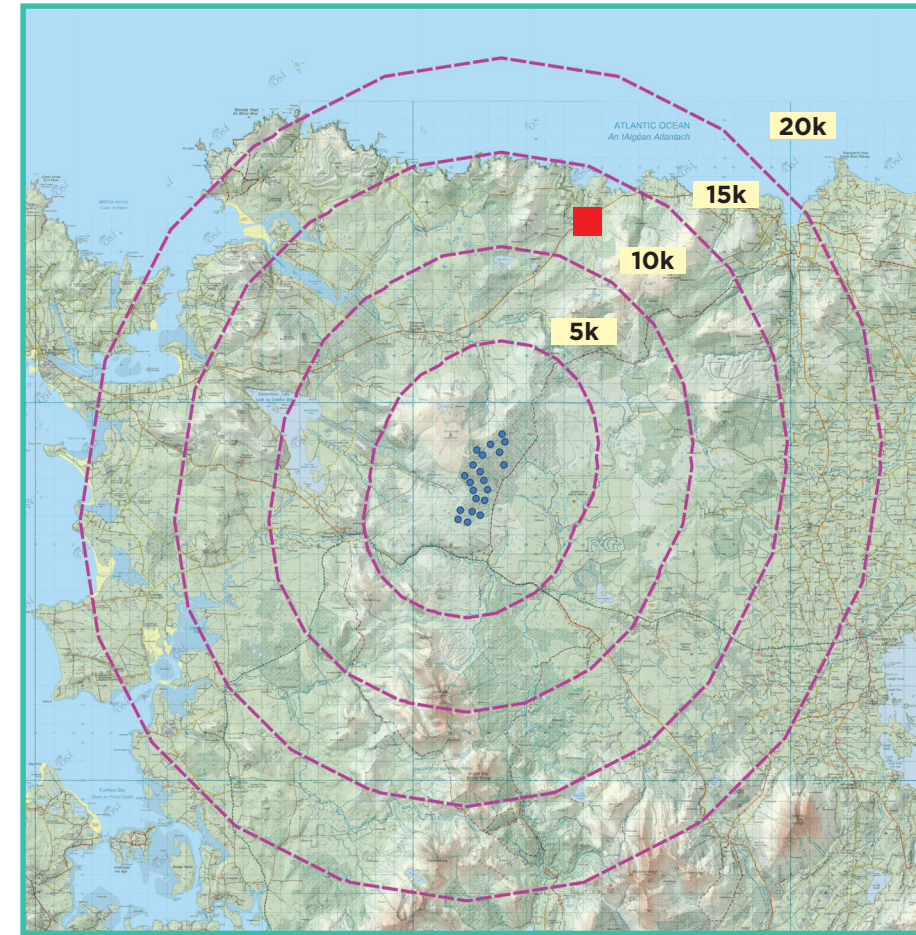
# Belderg More

## View Point 8

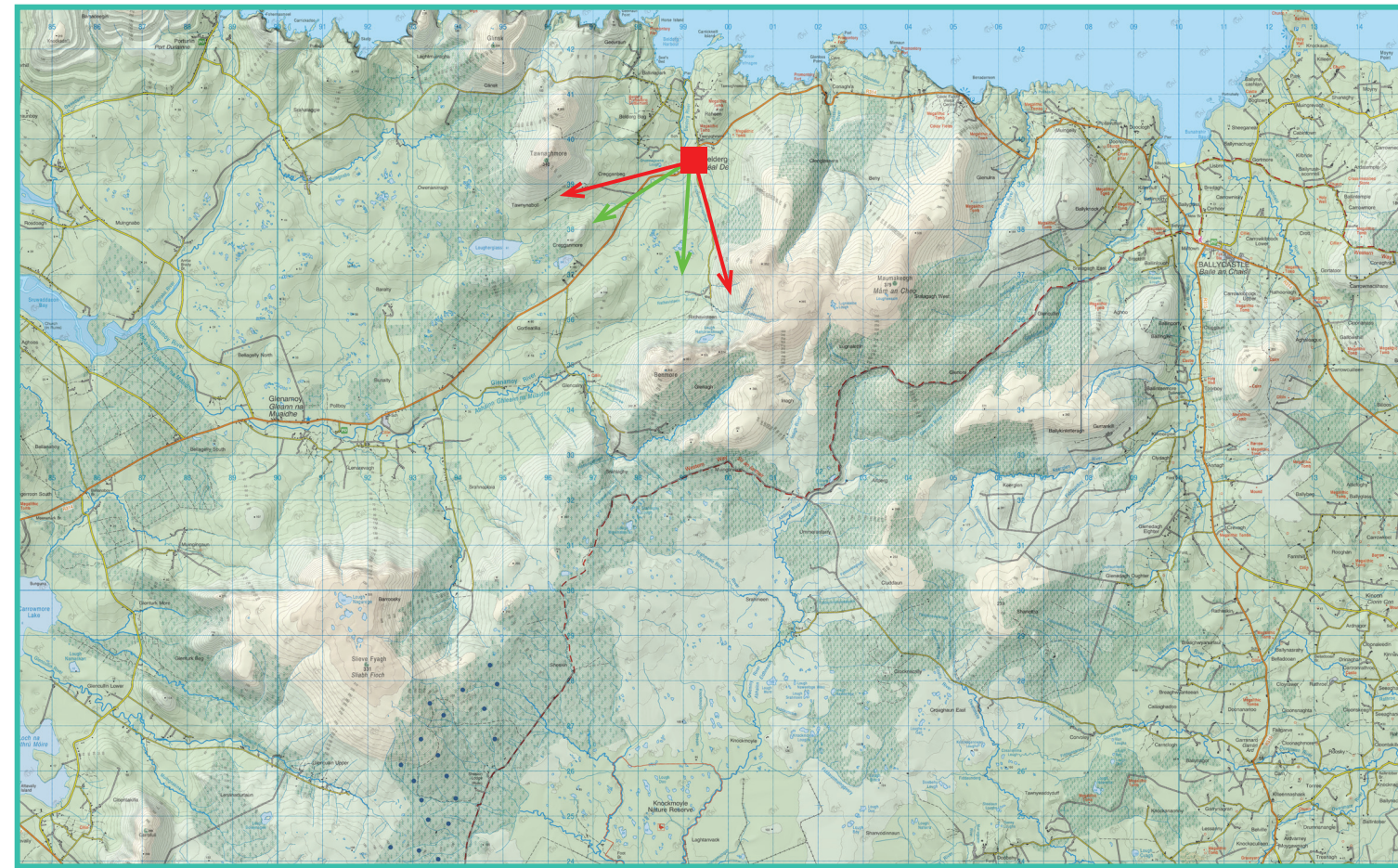
### Photomontage 8

**View Point:** View from the R314 Regional Road, which is also located on the Wild Atlantic Way, in the townland of Belderg More, approximately 12 km north-east of the nearest proposed turbine.

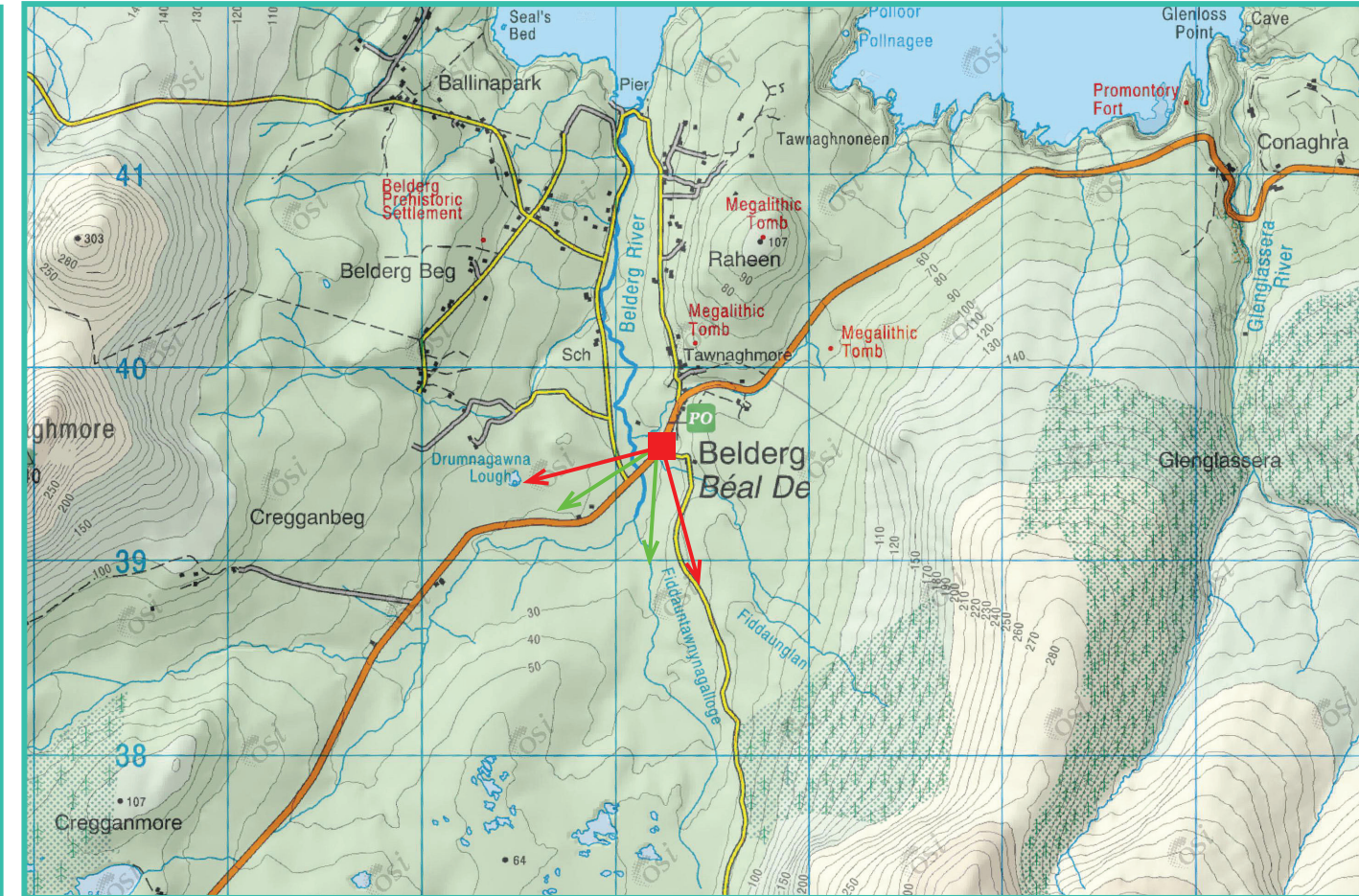
View point grid reference	499,241(E); 839,644(N)
Date of image taken	29.9.2021
Time of image taken	3:15pm
View point elevation	24m
Angle of Views	90° / 53.5°
View Direction (Image Centre)	202°
Horizontal extent of proposed turbines	7°
Distance to nearest proposed turbine	12km (T12)
Number of proposed turbines visible	11/21
Turbine Hub Height	115m
Turbine Tip Height	200m
Turbine Rotor Diameter	170m
Montage Type	Type 4* : Photomontage / Photowire / Survey / Scale Verifiable
Camera & Lens	Canon 5D Mark III / Full Frame Sensor with a 50mm Lens
Tripod	Manfrotto 190X extended to approx 1.5m.
Guidance	* Visual Representation of Development Proposals, Landscape Institute Technical Guidance Note 06/19, 2019
Map Licence	© Ordnance Survey Ireland. All rights reserved. Licence number CYAL50267517



View point relative to 20km radius.



View point relative to wind farm site.



Detail of view point location.

#### Map Legend

- Area shown in 90° view ↔
- Area shown in 53.5° view ↔
- View Point ■

#### Wireframe Legend

- Proposed Wind Farm
- Permitted Wind Farms
- Existing/Operational/Under Construction Wind Farms
- Other Proposed Wind Farms

#### Prepared by


MKO  
 Planning & Environmental Consultants  
 Tuam Road, Galway.  
 Tel: (091) 73 56 11  
 E-mail: info@mkofireland.ie  
 Website: www.mkofireland.ie




90° View Extent

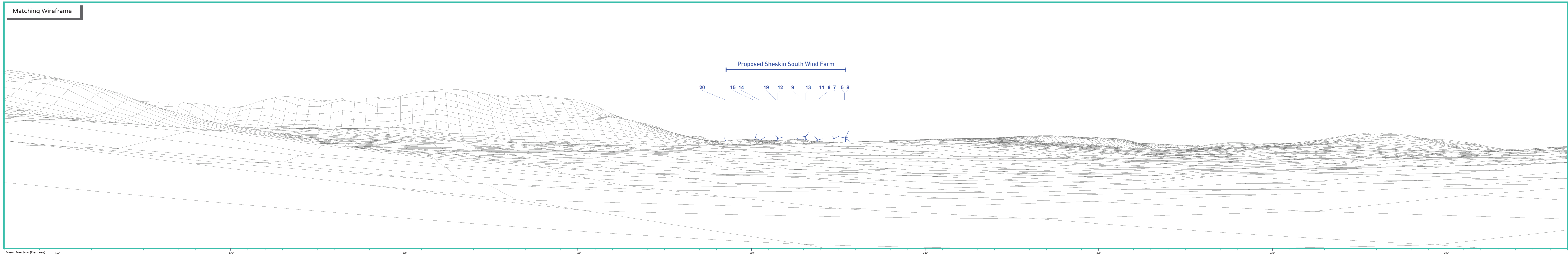


53.5° View Extent



View Direction (Degrees) 100 150 180 210 240





Proposed Photomontage with Cumulative at 53.5°



Proposed Photomontage with Cumulative at 53.5°

Proposed Sheskin South Wind Farm

20 15 14 19 12 9 13 11 6 7 5 8

